

COMMUNITY PROFILE

Welcome to the City of St. Clair—a small town with a big history. From our roots as a once busy rail/shipping center to the site of the Winnebago Indian Agency, St. Clair continues to retain its strong heritage through its long-range Clarity 20/20 Comprehensive Plan. Nestled next to the Le Sueur River in south-central Minnesota, our community of 830 residents is a great place to live or visit.

The city proudly draws visitors and community members together for its annual St. Clair Days—a summer festival that offers a variety of entertainment for the whole family as well as the Miss St. Clair Pageant. St. Clair also has many services and amenities to offer, including its own K-12 independent school district (ISD 75). So whether you're driving through or are looking for a place to call home, St. Clair offers something for everyone: good homes, good schools, and good neighbors.




Destinations in Proximity:

<u>Destination</u>	<u>Commute from St. Clair</u>
Mankato	7 miles
Owatonna	33 miles
Faribault	39 miles
Rochester	75 miles
Mall of America	81 miles
Minneapolis/St. Paul International Airport (MSP)	83 miles
St. Cloud	149 miles

Education

St. Clair has developed a beautiful school that serves not only its children, but the entire population as well. The school, combined with a media center, is available for early childhood and adult community education classes. St. Clair has its own independent school district (ISD 75), which provides classrooms with excellent student-to-teacher ratios.




St. Clair School District




Cyclone Scrimmage




Home of the Cyclones



Cyclone Basketball




Kindergarten Graduation



School Yard Playground

Recreation



Memorial Park offers 7.8 acres of softball fields, volleyball courts, and pavilion with restrooms. In the beautiful winter season the sledding hill becomes a popular place to gather. Memorial Park also attracts school groups, civic organizations, and family gatherings.

Area Recreation/Bicycling-Walking Trails

Blue Earth County Library (9.4 miles)
Waseca Waterpark (20 miles)
Mount Kato Ski Area (9.8 miles)
Sakatah Trail (39 miles long)

Bray County Park (13.2 miles)
Minneopa State Park (12.5 miles)
Sakatah State Park (25.6 miles)
Red Jacket Trail (6 miles long)

Religious Services



Immaculate Conception Catholic Church



St. John Evangelical Lutheran Church

Housing/Lodging



New Subdivisions



Lodging

- Bell Tower Suites

Apartments


- Amberfield of St. Clair (8 units)
- Schalow Apartments (20 units/2 buildings)

Services



St. Clair Fire Dept.

- Established in 1890
- Fire Protection
 - Emergency/medical & first responder service
 - Over 25 fire fighters & 7 trucks



State-of-the-Art Water Treatment Facility

- 250,000 gallon water tower
- Completed in 2009

WELCOME TO ST. CLAIR

ST. CLAIR CITY HALL

304 Main Street West
P.O. Box 97
St. Clair MN 56080
507-245-3494
Fax: 507-245-3504
citystc@hickorytech.net
www.stclair.govoffice2.com

UTILITIES

Electricity and Natural Gas:
Xcel Energy: 1-800-895-4999

Telephone:

HickoryTech: 507-387-1151

Cable TV:

Mid Continent: 1-800-888-1300
Hickory Tech: 507-387-1151

Water/Sewer/Garbage/Recycling:
City of St. Clair: 507-245-3494

PUBLIC SCHOOL

St. Clair Public School ISD # 75
121 Main Street West
P.O. Box 99
St. Clair MN 56080
507-245-3501
www.isd75.k12.mn.us

PRESCHOOLS AND CHILD CARE

Follow Me Preschool
200 Front Street East
St. Clair MN 56080
507-245-3330

St. Clair ECFE & Kids Connection

121 Main Street West
P.O. Box 99
St. Clair MN 56080
507-245-3501
www.isd75.k12.mn.us

POST OFFICE

St. Clair Post Office
116 Park Street North
St. Clair MN 56080
507-245-3000

NEWSPAPERS

Lake Region Times
(Official Newspaper-City of St. Clair)
513 Main Street
P.O. Box 128
Madison Lake MN 56063
507-243-3031
lrtimes@hickorytech.net
The Lake Region Times is a weekly publication.

Mankato Free Press

418 South Second Street
Mankato MN 56001
507-625-4451
readerservice@mankatofreepress.com
The Free Press is a daily publication.

HOSPITAL

*Immanuel-St. Joseph's
Mayo Health System (12 miles)*
1025 Marsh Street
Mankato MN 56001
507-625-4031

AIRPORTS

*Mankato Regional (11 miles)
Waseca Municipal (22 miles)
LeSueur Municipal (27 miles)
Minneapolis/St. Paul International (70 miles)*

COLLEGES/UNIVERSITIES

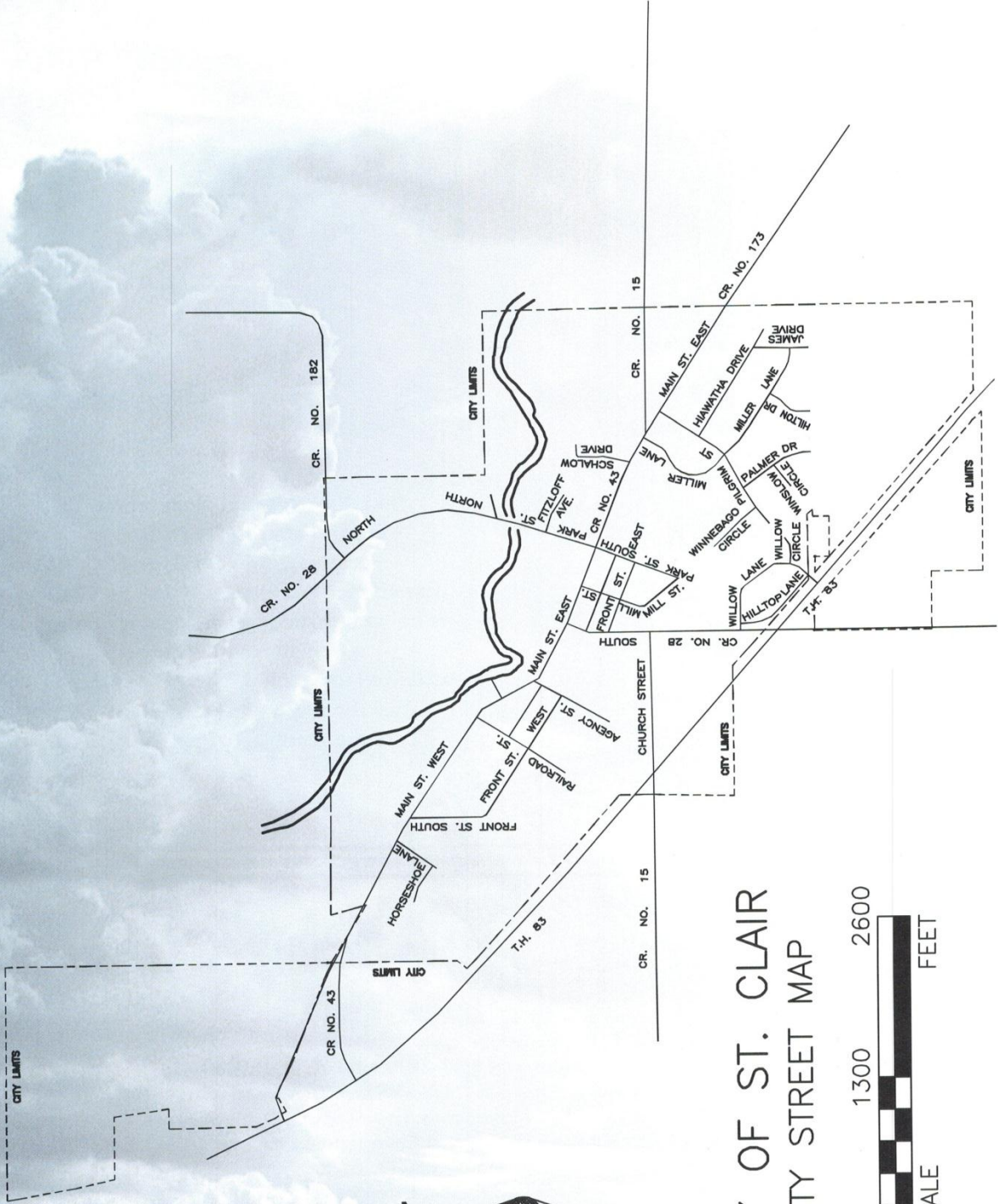
*Minnesota State University, Mankato (11 miles)
Bethany Lutheran College, Mankato (11 miles)
South Central College, No. Mankato (15 miles)
Gustavus Adolphus College, St. Peter (20 miles)
Rasmussen College, Mankato (11 miles)*

LIBRARY

Blue Earth County Library
100 East Main Street
Mankato MN 56001
507-304-4001
www.beclibrary.org

LODGING—Bell Tower Suites

313 Main Street East St. Clair MN 56080
507-388-3526 www.BellTowerSuites.com



CITY OF ST. CLAIR
CITY STREET MAP

